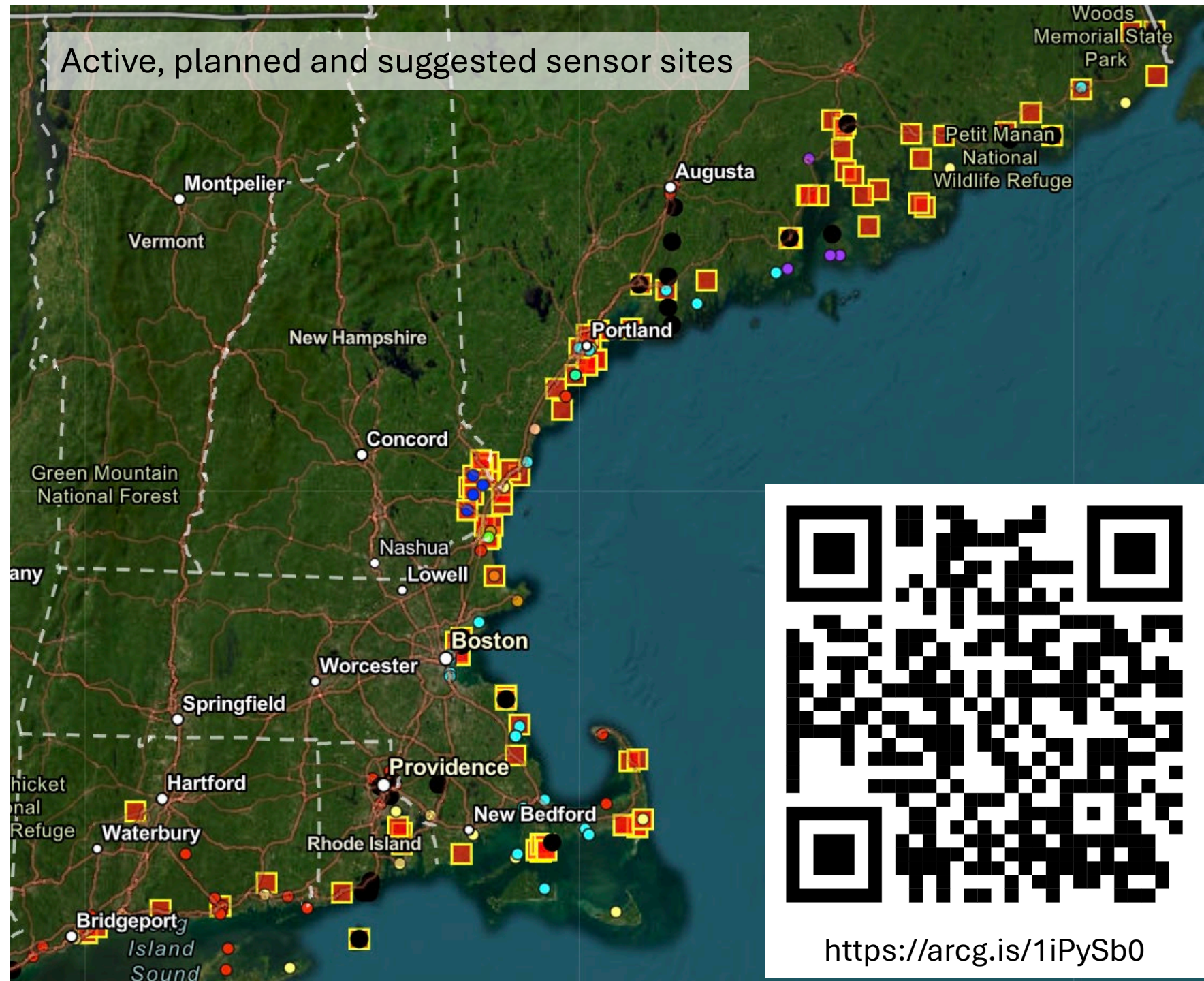


Water Level Sensors Update

Anna Simpson, NERACOOS
NROC Fall Meeting 2024



<https://arcg.is/1iPySb0>

Installations

- 8 completed so far
- 35 planned right now with about 12 to be completed in the next 6 weeks



Data Delivery

Station Hampton Harbor: HPMN3

Hampton Harbor Tide Gauge

Lat: 42.91 Lon: -70.81

[NERACOOS](#)

Last updated at: Nov 12, 08:54 AM

Mean Lower Low Water: 8.5 ft

Unit system: Metric English

Station: Hampton Harbor: HPMN3

Datum:

☐ Mean High High Water

☐ Mean High Water

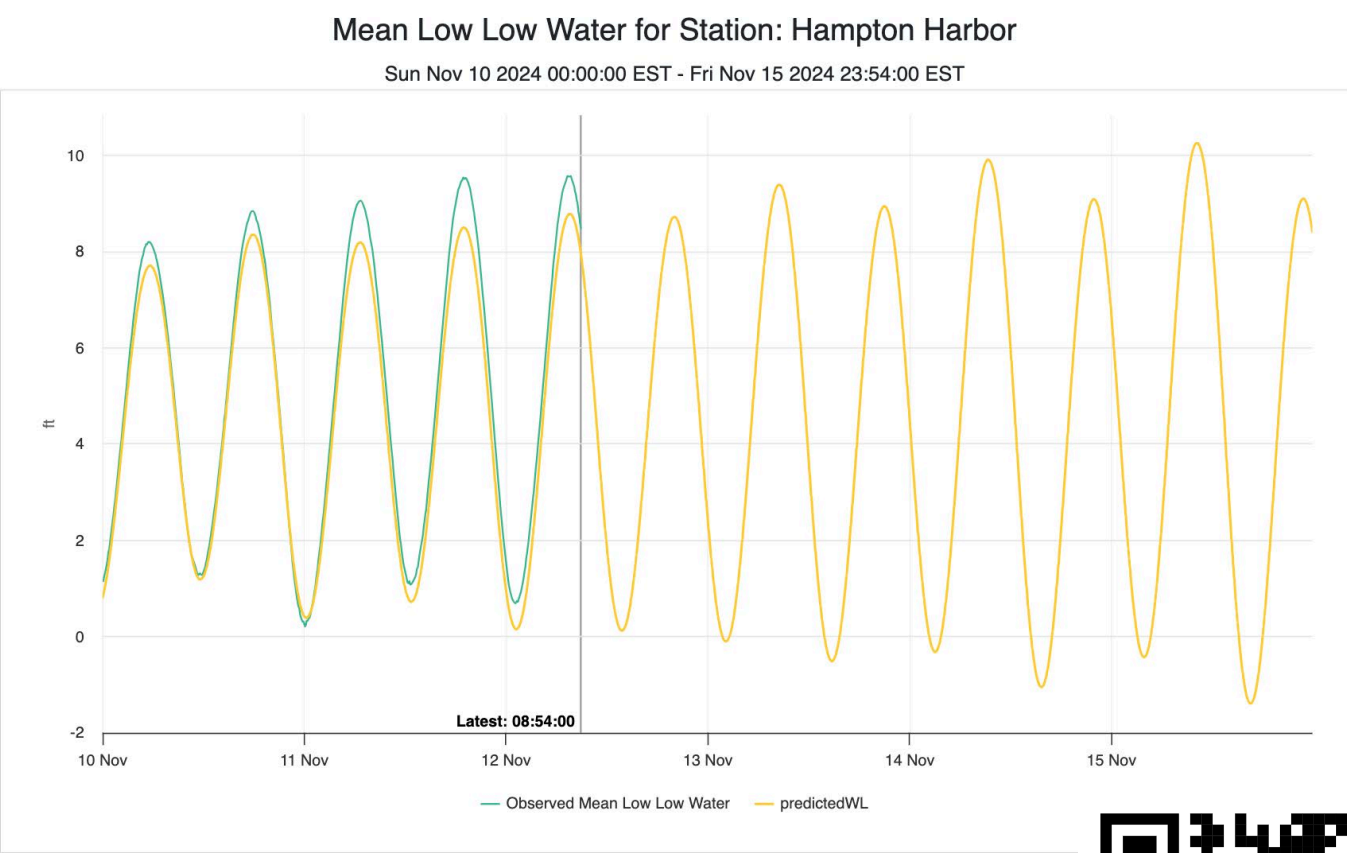
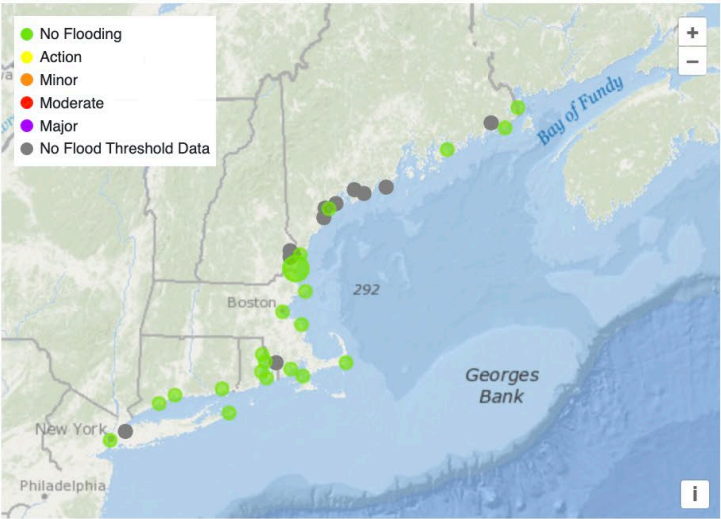
☐ Mean Tide Level

☐ Mean Sea Level

☐ Mean Low Water

☒ Mean Low Low Water

☐ NAVD88 (coming soon)



Timeframe:

Start date: 11/10/2024

End date: 11/15/2024

Plot Dates

<https://mariners.neracoos.org/water-level>



Next Steps

- Continue sensor installation
- Plan and host a workshop in early summer 2025 to dig into tool development
- Develop plan for network expansion