

NOAA OFFICE FOR COASTAL MANAGEMENT

Betsy Nicholson

Northeast Regional Ocean Council
Fall Meeting

November 13, 2024



NOAA Restoration and Resilience Investments in the Northeast (2022-2024)

NOS Office for Coastal Management and NMFS Office of Habitat Conservation

Total Awards


70

Total Projects: 248

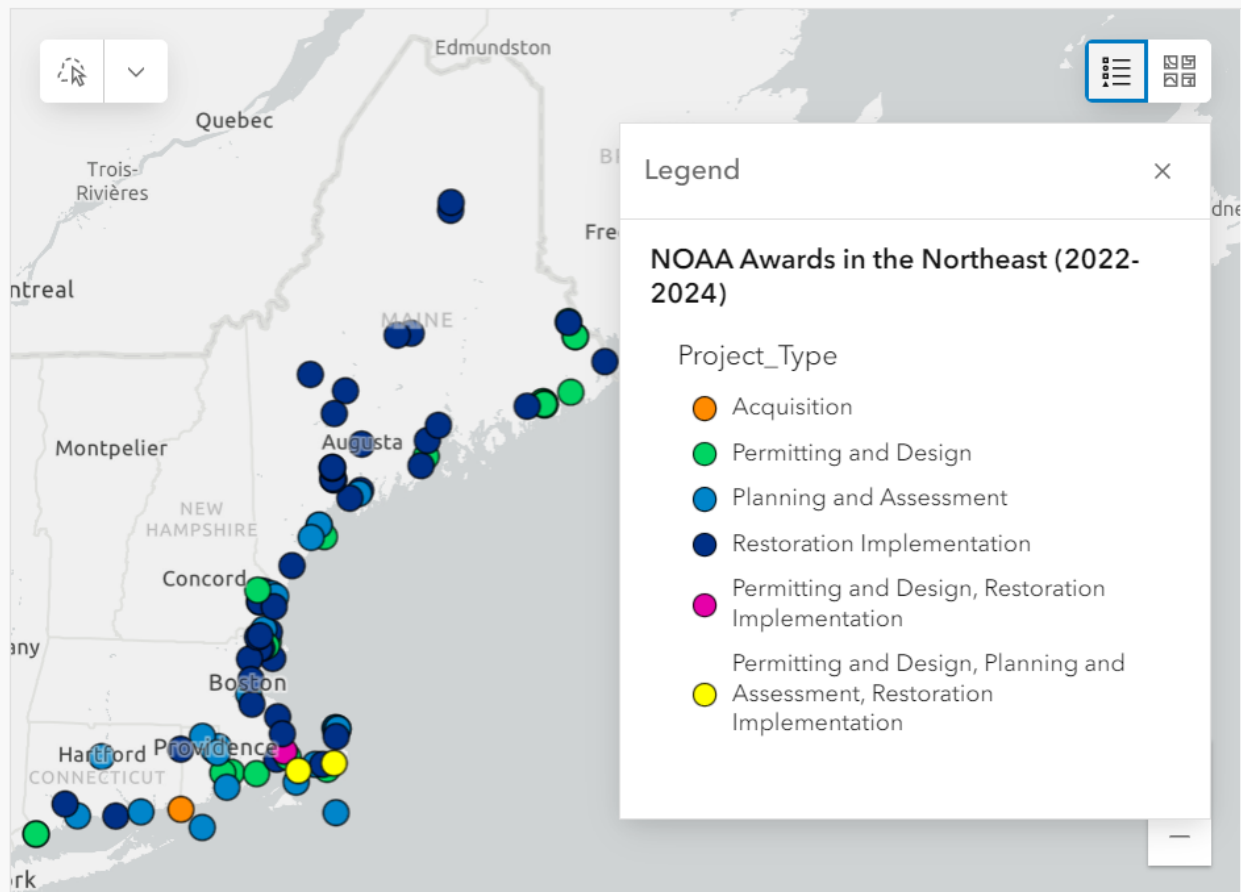
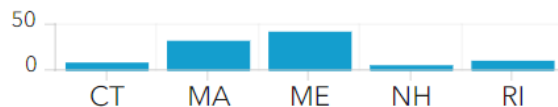
Total Funding

\$317M

Funding Program



Awards by Program



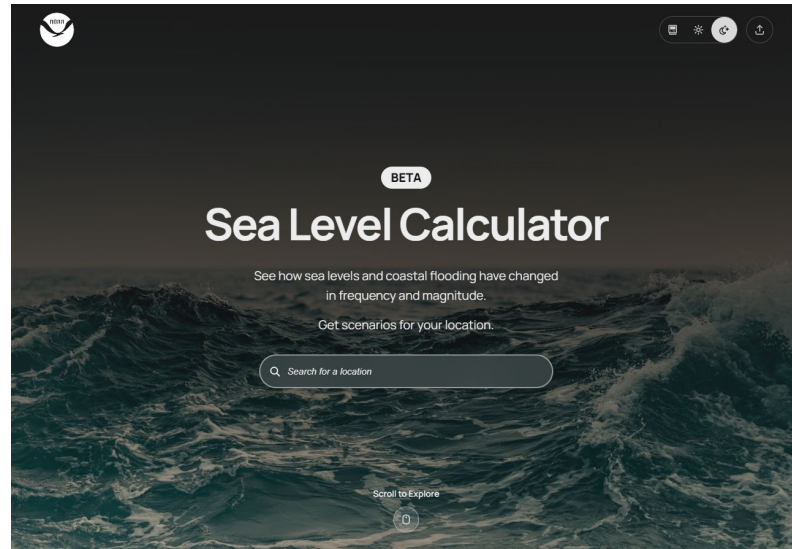
Sea Level Calculator

Goals

- Provide useful and actionable information on how sea level and flood frequency are changing over time and on the ground
- Integrate numerous water level data sets to provide streamlined access to NOAA's water level data

Primary Audience

- Stormwater, floodplain, and emergency managers; land use planners; public works; and engineers



coast.noaa.gov/sealevelcalculator



Changes in Flood Frequency

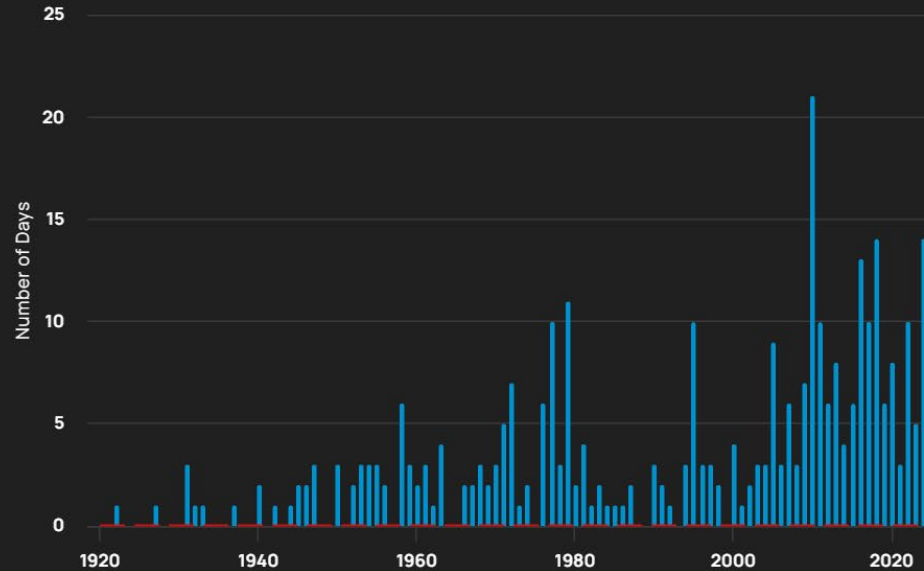


Sea Level Calculator **BETA**

Changes in Flood Frequency for Portland, ME

[View station data on NOAA Tides and Currents](#)

Annual Flood Days



Annual days above threshold

High

Intermediate High

Intermediate

Intermediate Low

Low

Days

Quick Views

